



MEETING SUMMARY

Meeting: Planning Team Meeting #2 – Assets, Challenges, Opportunities, Vision and Goals

Date: Thursday, 21 March 2019

Time: 7:45 AM – 9:45 AM

Location: Wayland Baptist University, 11550 I-35 Frontage Rd., SATX 78233

Attendees: **NE 410 and I-35 PT members:** Scott Wolston (Capitol Aggregates), Jordan Schaefer (RECSA- Real Estate Council of San Antonio RECSA), David Rittenhouse (Bitterblue), Shermeka Hudson (Toyota Field), Jim Antenen (Wayland Baptist University), Jim Todd (Wayland Baptist University), Christina Vina (VIA), Fedra Chapa (COSA), Robert Nolen (An Antonio River Authority -SARA) **Staff:** Heather Yost (COSA), Rudy Nino (COSA), Micah Diaz (COSA), Rebecca Podowski (D10), Mukul Mahotra (MIG), Krystin Ramirez (MIG)

Meeting Purpose

The purpose of this meeting was to review the NE Loop 410 Existing Conditions Atlas, review public input from the Visioning Questionnaire and February 21st All Residents Meeting, discuss the area's assets, challenges, and opportunities, and start developing Regional Center vision and goals.

Meeting Format

The meeting was a large group, round-table format. It began with a presentation summarizing the NE Loop 410 and I-35 Existing Conditions Atlas (existing land use, infrastructure, amenities, natural features, etc.) and the results from the Visioning Questionnaire. After the presentation, the group was asked to discuss key/common themes under the categories of area assets, challenges, and opportunities. "Big ideas" and goals for the future were also discussed. Main points of the discussion were collected on a wall graphic (photos attached to this summary).

Next Steps for NE Loop 410 and I-35 Regional Center

The next Planning Team meeting is scheduled for **Thursday, 9 May 2019 at Wayland Baptist University (11550 I-35 Frontage Rd., SATX 78233) from 7:45 – 9:45 AM**. There are two key next steps to accomplish before then:

- **Draft Vision, Goals, and Focus Areas:** The Planning Department will evaluate the information gathered from the group discussion and develop a draft vision, goals, and focus areas for the NE 410 and I-35 Regional Center.
- **Gather Public Input:** The draft vision, goals, and focus areas will be presented to the public for feedback at a community meeting on April 11, 2019. A second online questionnaire will also be distributed to gather public feedback. The link to the questionnaire is: <https://www.surveymonkey.com/r/NE410-35>. Planning Team members are asked to complete the questionnaire and forward to other stakeholders within their organizations and neighborhoods.

Visuals/Other Information (attached to this summary on following pages)

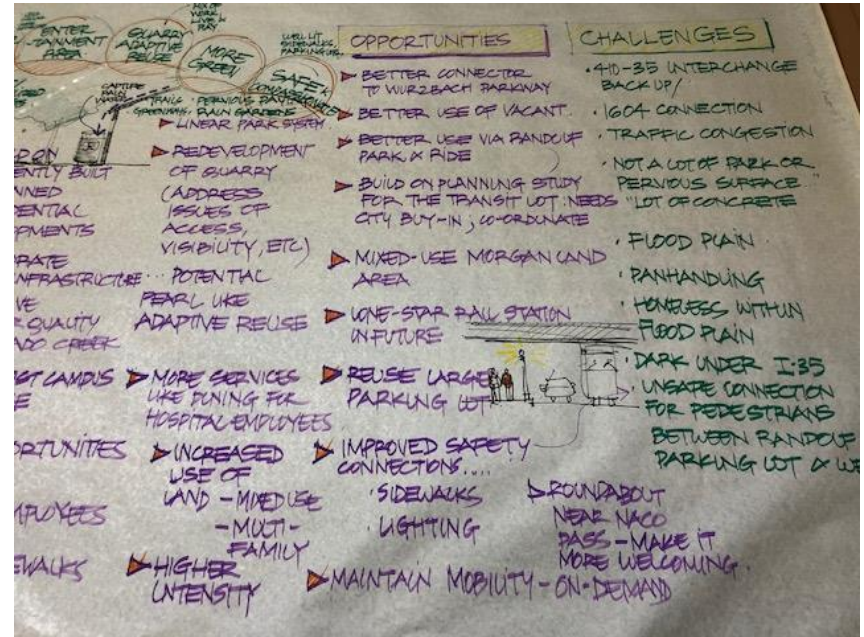
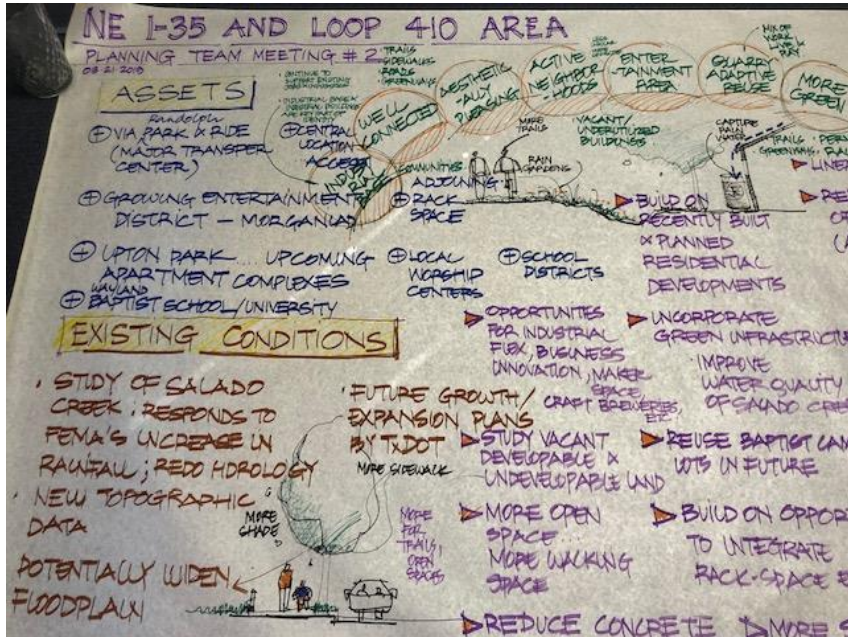
- Wall graphic pictures
- Demographic information from Questionnaire 1

If you have any questions please contact me:

Heather Yost, Heather.yost@sanantonio.gov or (210) 207-7919

Wall Graphic from Planning Team Meeting #2, Visioning and Goals

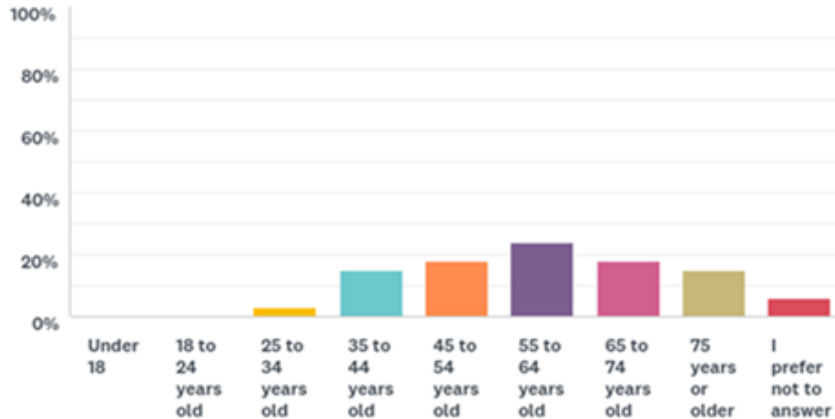
March 21, 2019



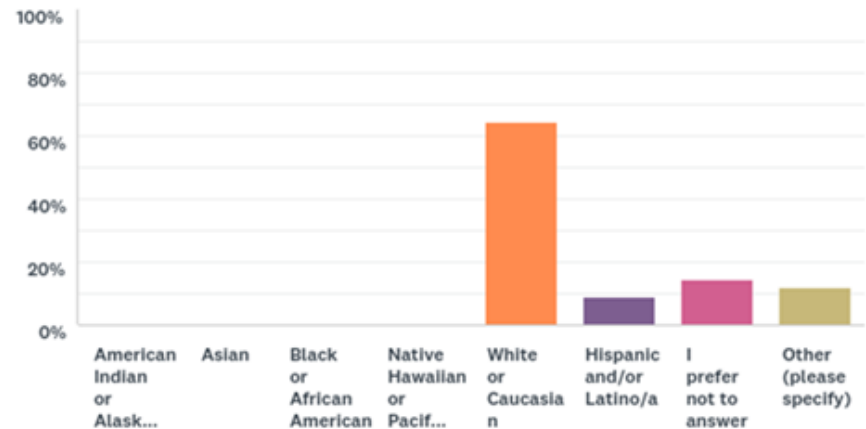
Summary of Questionnaire 1 Demographics

Total questionnaire responses: 43

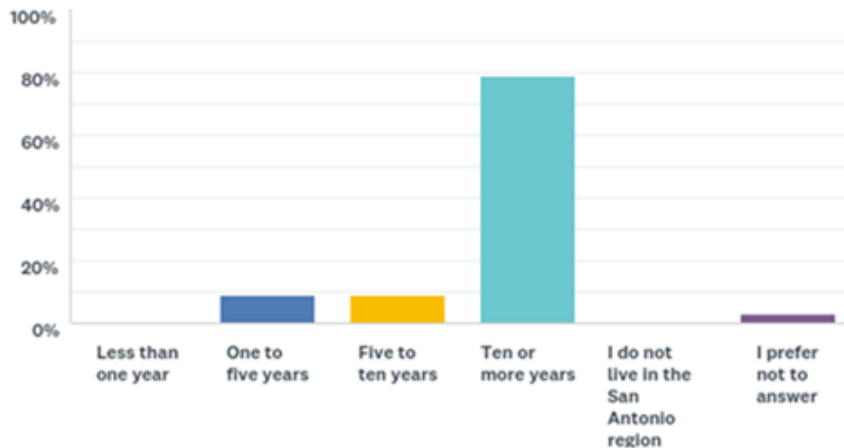
1. What is your age group?



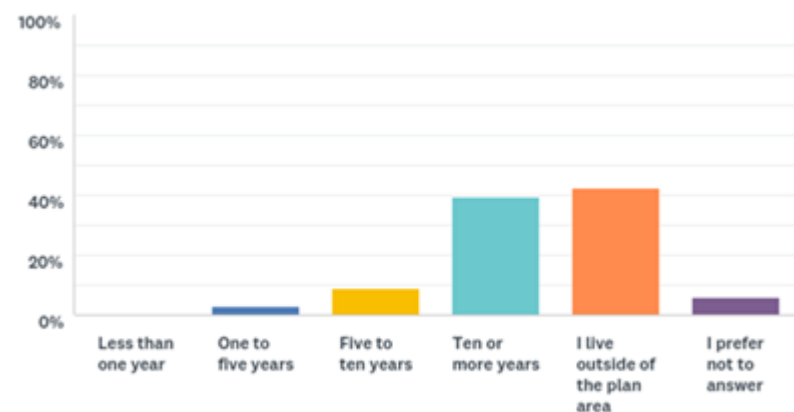
2. With which ethnicity do you identify?



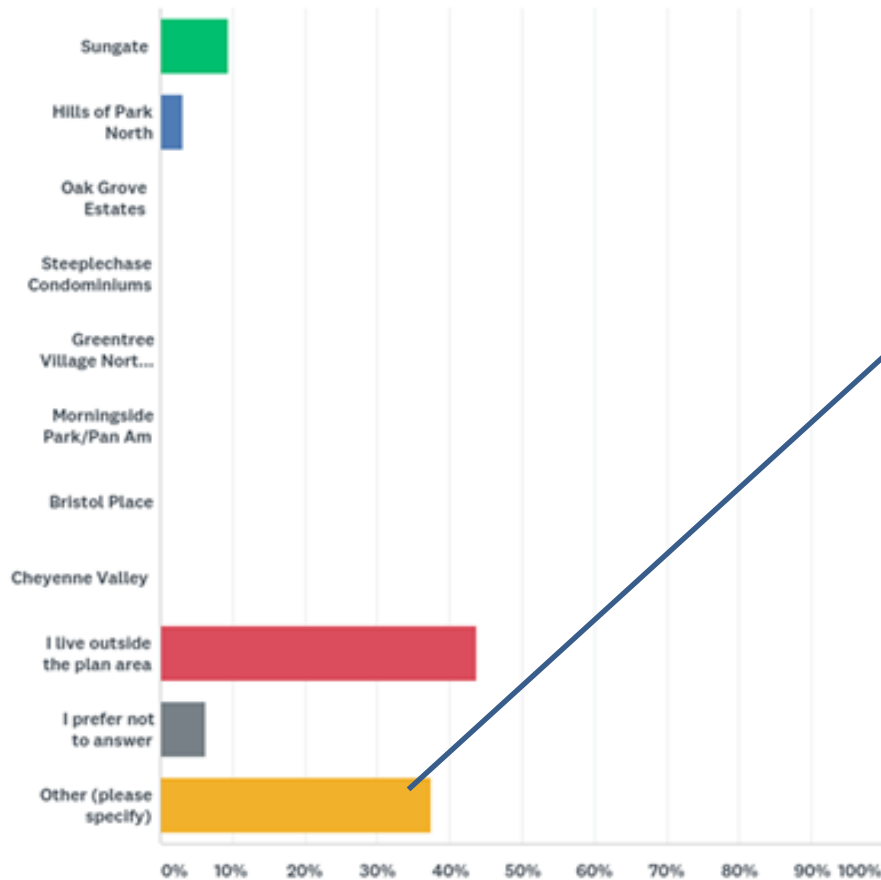
3. How long have you lived in the San Antonio Region?



4. Do you live or own property in the NE410/I-35 area?



5. If you live or own property in the plan area, in which neighborhood?



“Other” responses:

- Royal Ridge
- Village North
- Redland Springs
- Northwood
- Stoneridge
- Sierra North
- Greenridge North
- MacArthur Park
- Valley Forge
- Fox Run
- 1604/O’Conner
- Woodstone

6. If you live in the plan area, do you own or rent your home?



7. Do you work in the plan area? If so, for how long?

